



22 September European Car Free Day

Data on Mazowieckie Voivodship in 2022

Urban transport



Buses

2500

Number of seats

282551

Lines in km

5755



Trams

712

115734

344



Transport
of passengers^a
during the year

**712.5
million**

↑ by 11.9%

a Excluding metro
and Urban Rapid Rail,
estimated data.

Urban infrastructure

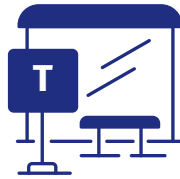
Bus-passes



85.1 km

↑ by 14.7 km

Bus and tram
stops



23429

↑ by 581 stops

„Park&Ride”
car parks



79

↑ by 7 car parks

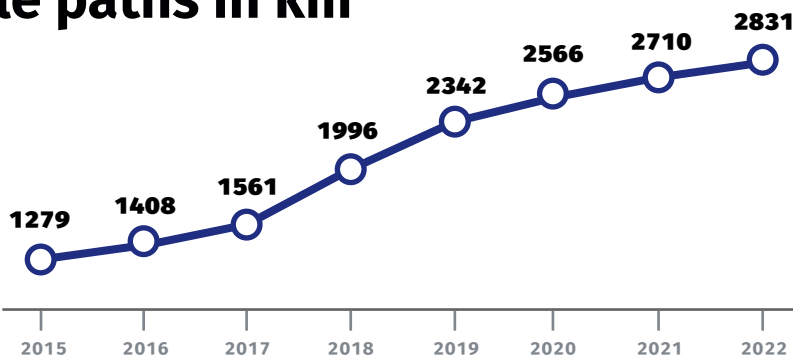
Bicycle paths



2,830.8 km

↑ by 121.0 km

Bicycle paths in km



Length
of bicycle paths
per 100 km²

8.0 km

↑ by 0.4 km



↑ increase compared to 2021

Rate
the study

22 September European Car Free Day





Data on m.st. Warszawa in 2022

Statistical Office
in Warszawa

warszawa.stat.gov.pl/en/

@Warszawa_STAT

Urban transport

	Fleet	Number of seats	Lines in km
 Buses ^a	1334	213670	3787
 Trams	712	115734	344
 Metro ^b	450 wagons	117371	36
 Rapid Rail ^a	142 wagons	41760	116



Transport
of passengers
during the year

**863.4
million**

↑ by 6.7%

a Number of cars in motion during the morning rush hour, respectively: bus (including the cars of private carriers on behalf of the ZTM) and Urban Rapid Rail. b As of 31 December 2021. c Including metro and Urban Rapid Rail; estimate data.
S o u r c e: data of the Public Transport Board in Warszawa

Urban infrastructure

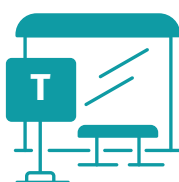
Bus-passes



82.3 km

↑ by 14.3 km

Bus and tram
stops



4275

↑ by 37 stops

„Park&Ride”
car parks



16

no changes

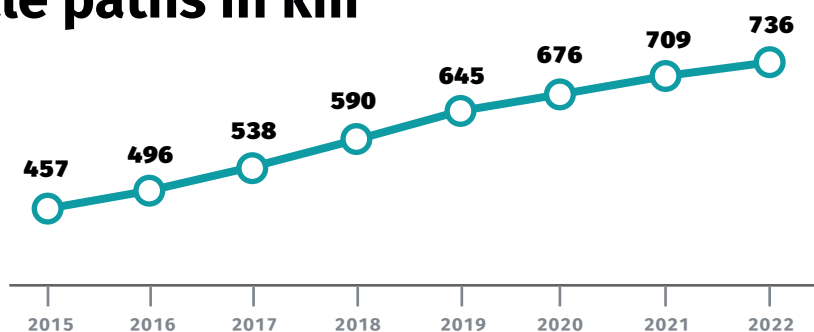
Bicycle paths



735.6 km

↑ by 26.8 km

Bicycle paths in km



Length
of bicycle paths
per 100 km²

142.2 km

↑ by 5.2 km



↑ increase compared to 2021

Rate
the study

When publishing Statistical Office data - please indicate the source.