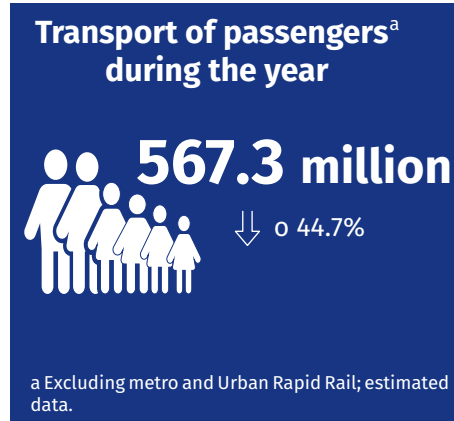
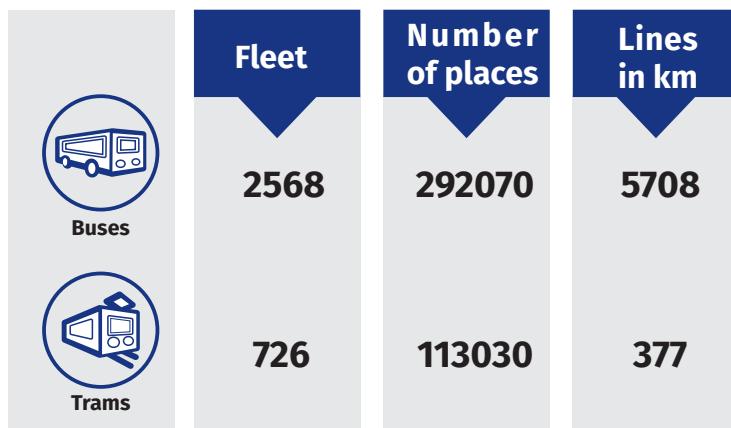


22 September European Car Free Day

Data on Mazowieckie Voivodship in 2020

Urban transport



Urban infrastructure



Bus-passes

69.7 km

↓ by 1.6 km



Bus and tram stops

22205

↑ by 470 stops



„Park&Ride”
parkings

65

↑ by 10 parkings

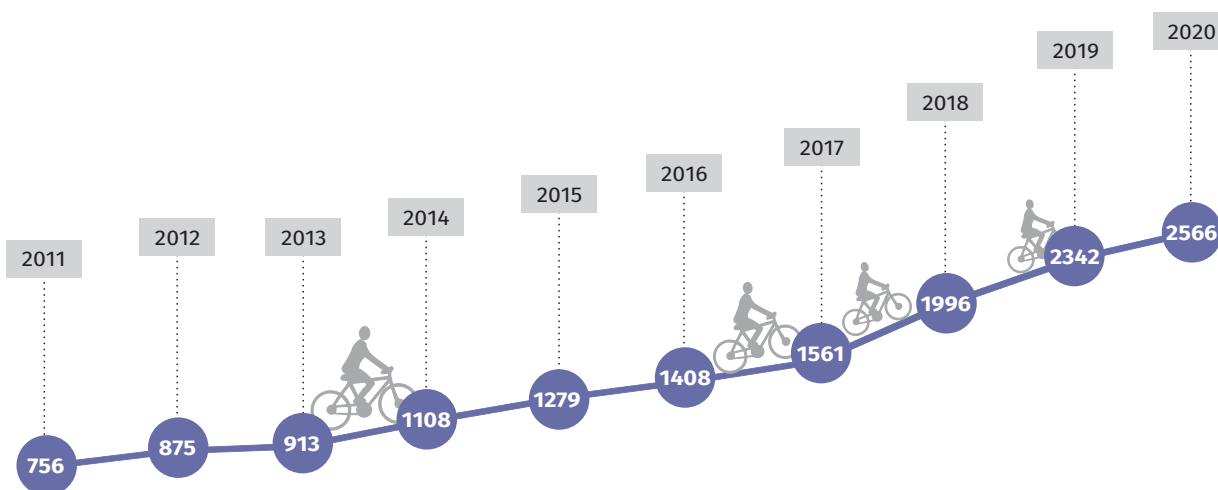


Bicycle paths

2565.8 km

↑ o 223.7 km

Bicycle paths in km








↑↓ increase/decrease compared to 2019

22 September European Car Free Day

Data on m.st. Warszawa in 2020

Urban transport

	Fleet	Number of places	Lines in km
 Buses ^a	1507	239470	3700
 Trams	726	113030	377
 Metro ^b	450 wagons	117371	33
 Urban Rapid Rail ^a	116 wagons	25366	184



a Number of cars in motion during the morning rush hour, respectively: bus including the cars of private carriers on behalf of the ZTM) and Urban Rapid Rail.
b As of 31 December 2019 c Estimate data.

Source: data of the Public Transport Board in Warszawa.

Urban infrastructure



Bus-passes

67.3 km

↓ by 1.6 km



Bus and tram stops

4196

↑ by 50 stops



„Park&Ride”
parkings

16

no changes



Bicycle paths

676.1 km

↑ by 31.4 km

Bicycle paths in km

